




	Future Transportation Corridor
	Local Roads
	Parcels
	Rockville Town Boundary
Functional Class	
	Principal Arterial
	Minor Collector



Rockville Town

Washington County

**2018 Ordinance Revision
Transportation Network and Corridor Overview**

Scale: 1" = 3,000'

Map Name: H:\JD\Proj\RCC 1810-R07\Design\GIS\Projects\Planning\2018 Ordinance Revision.aprx - Rockville Town - Transportation
 Project Number: 1810-R07 Drawn by: JEM 02-19 Last Edit: 05/21/2019